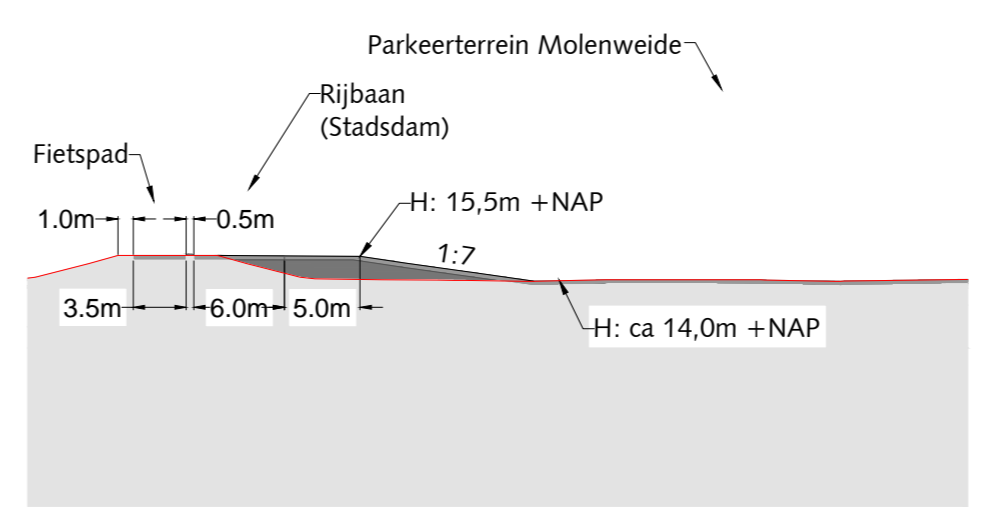
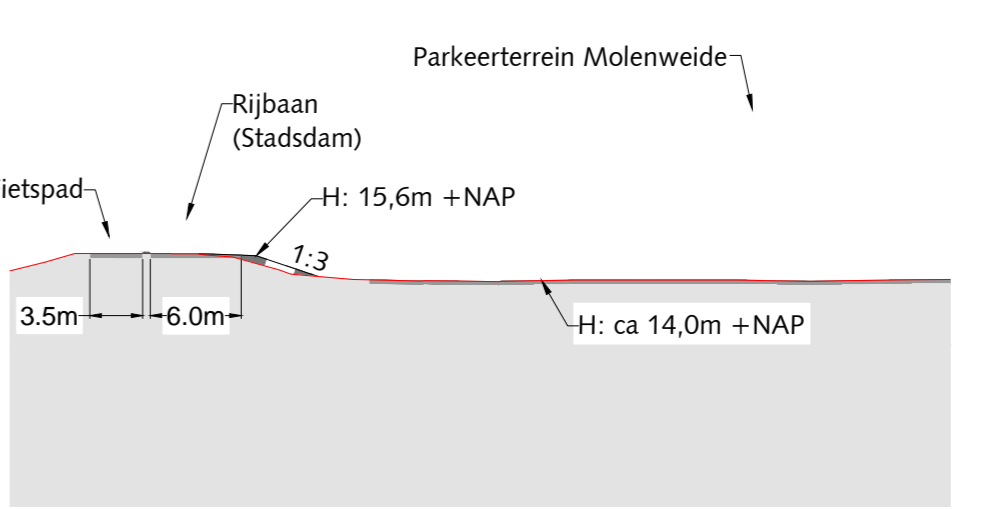


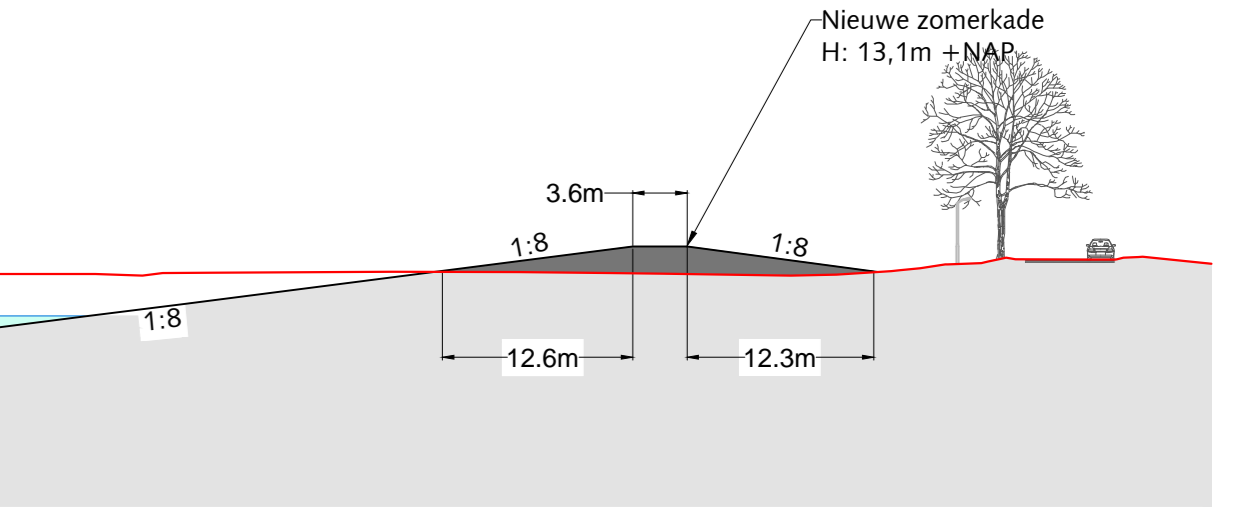
1 - 1'



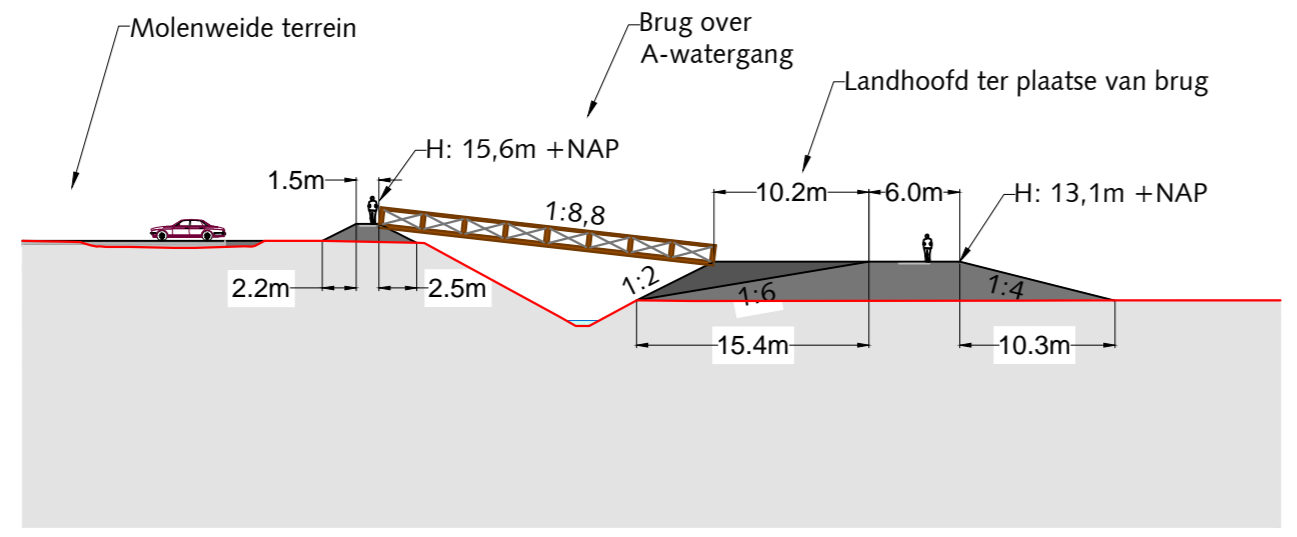
2 - 2'



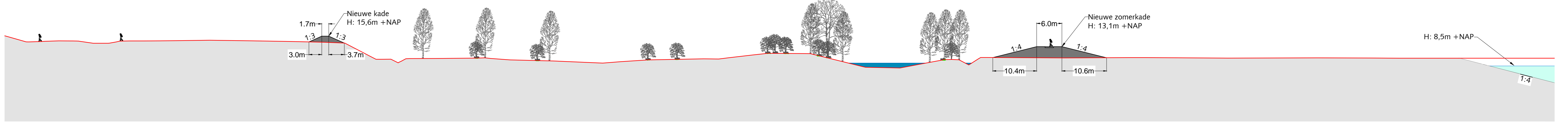
3 - 3'



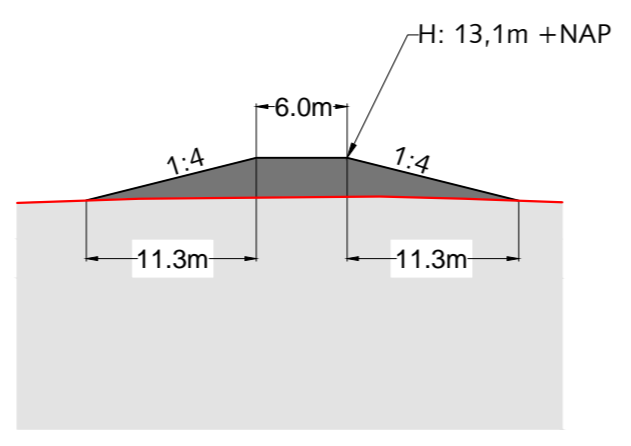
4 - 4'



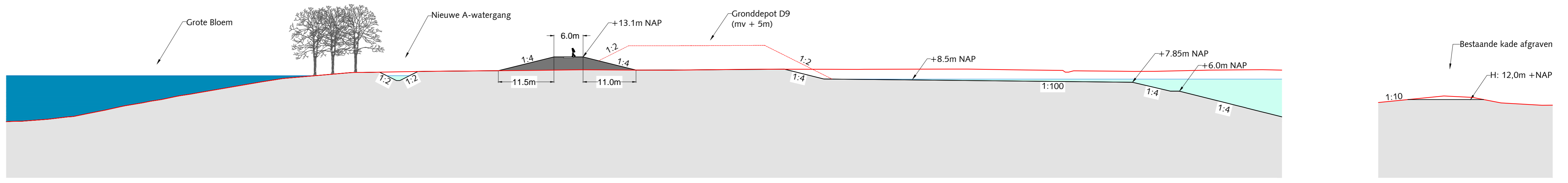
5 - 5'



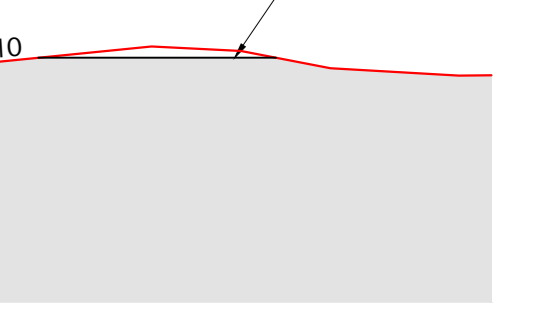
6 - 6'



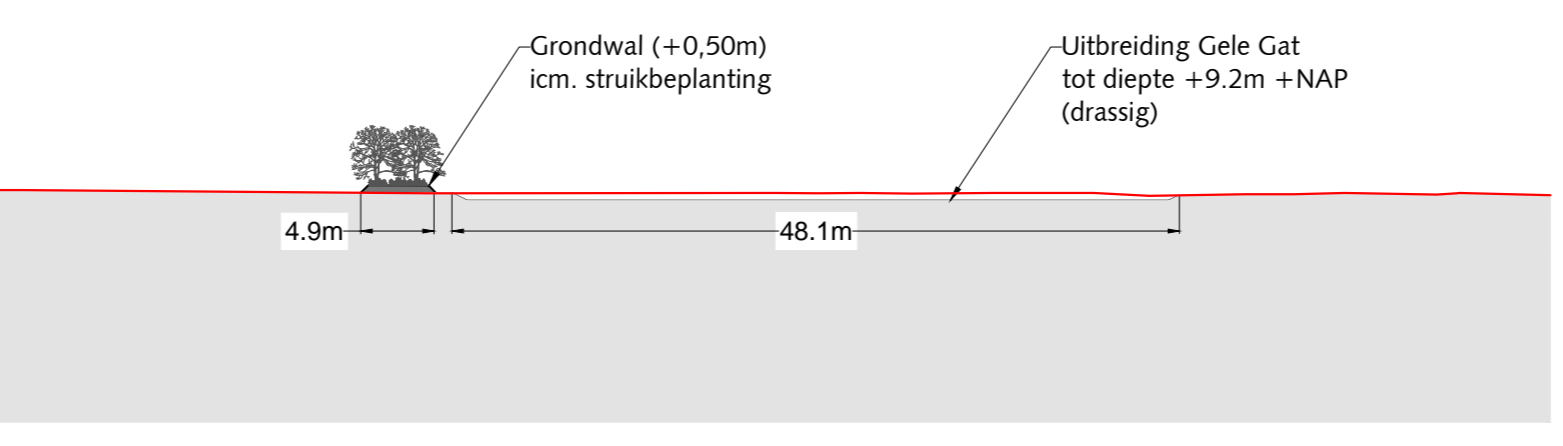
7 - 7'



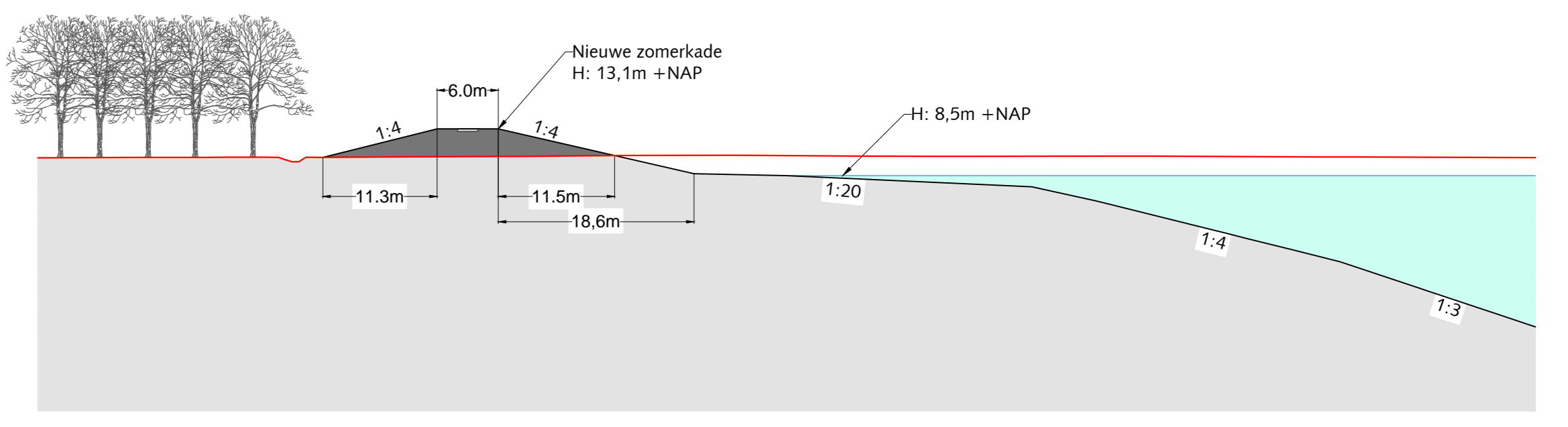
8 - 8'



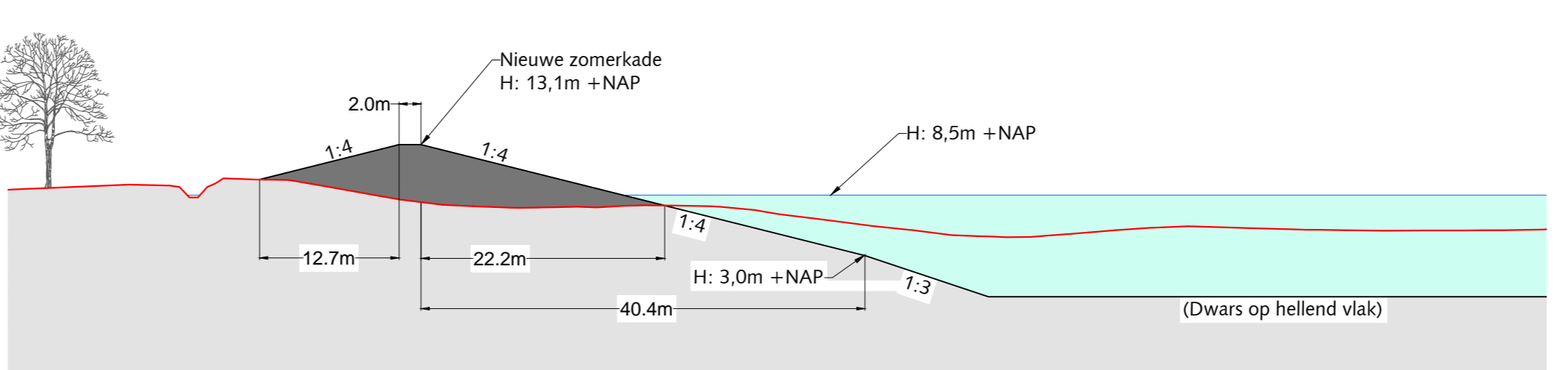
9 - 9'



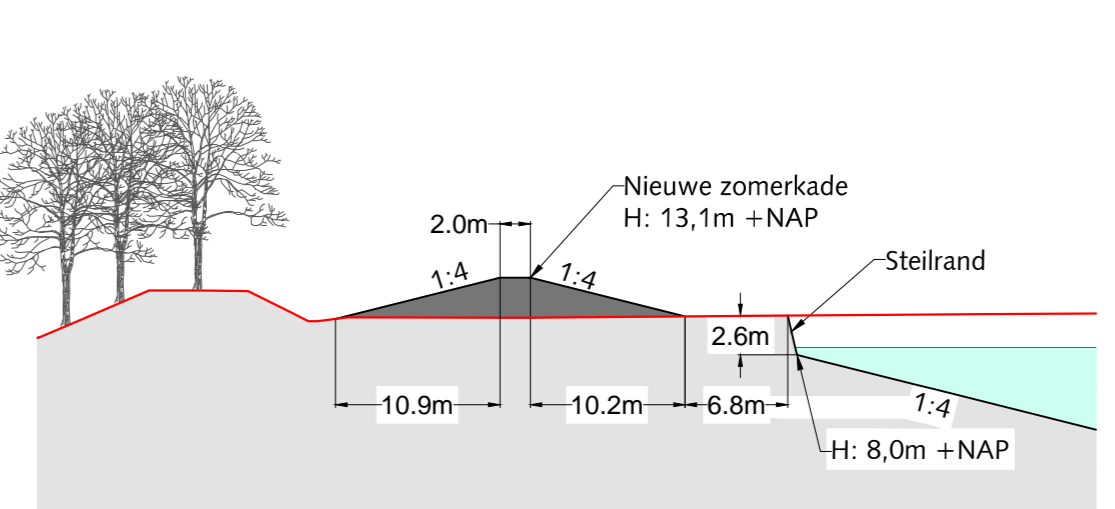
10 - 10'



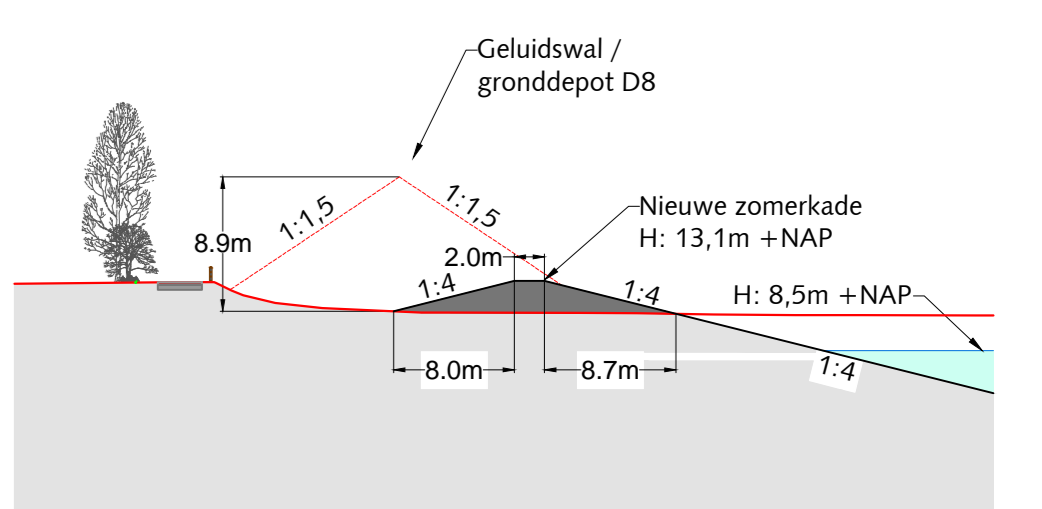
11 - 11'



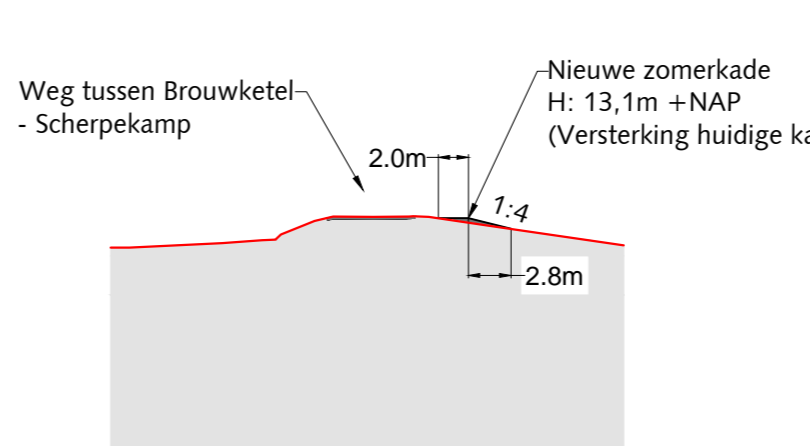
12 - 12'



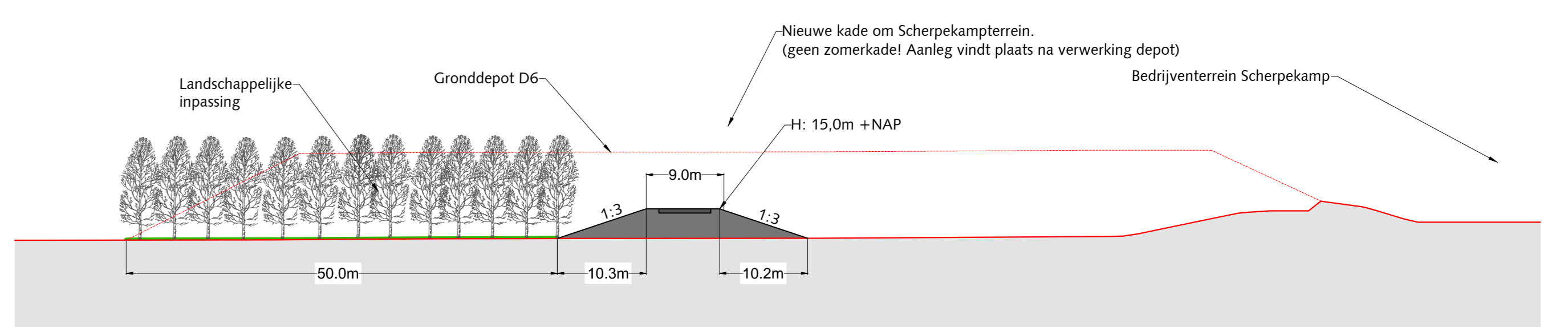
13 - 13'



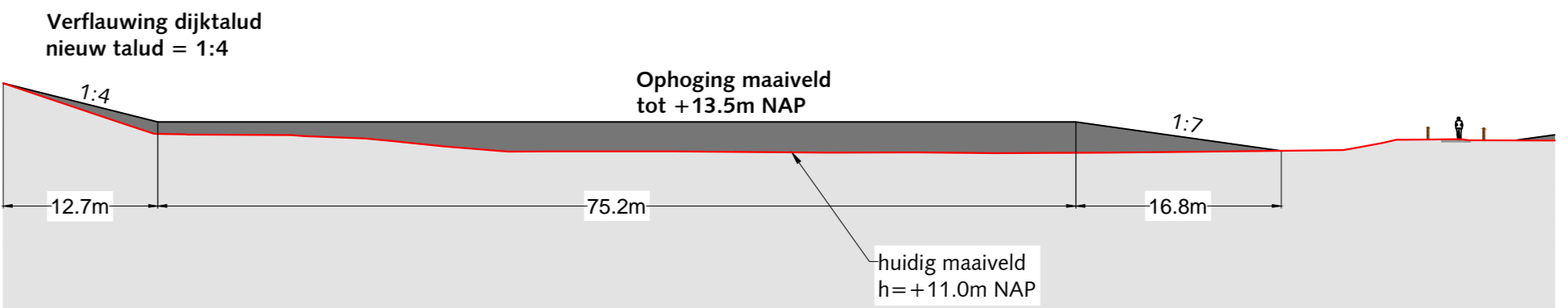
14 - 14'



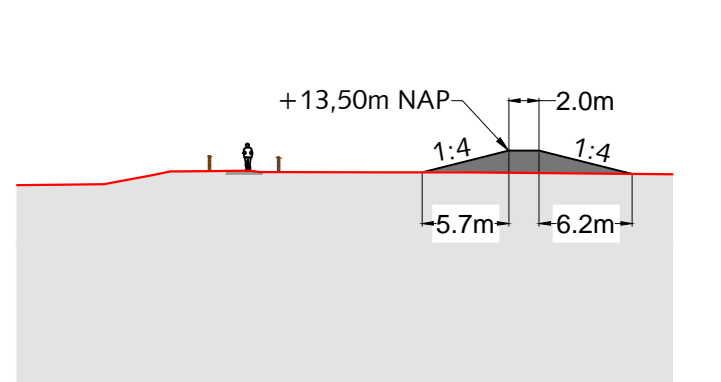
15 - 15'



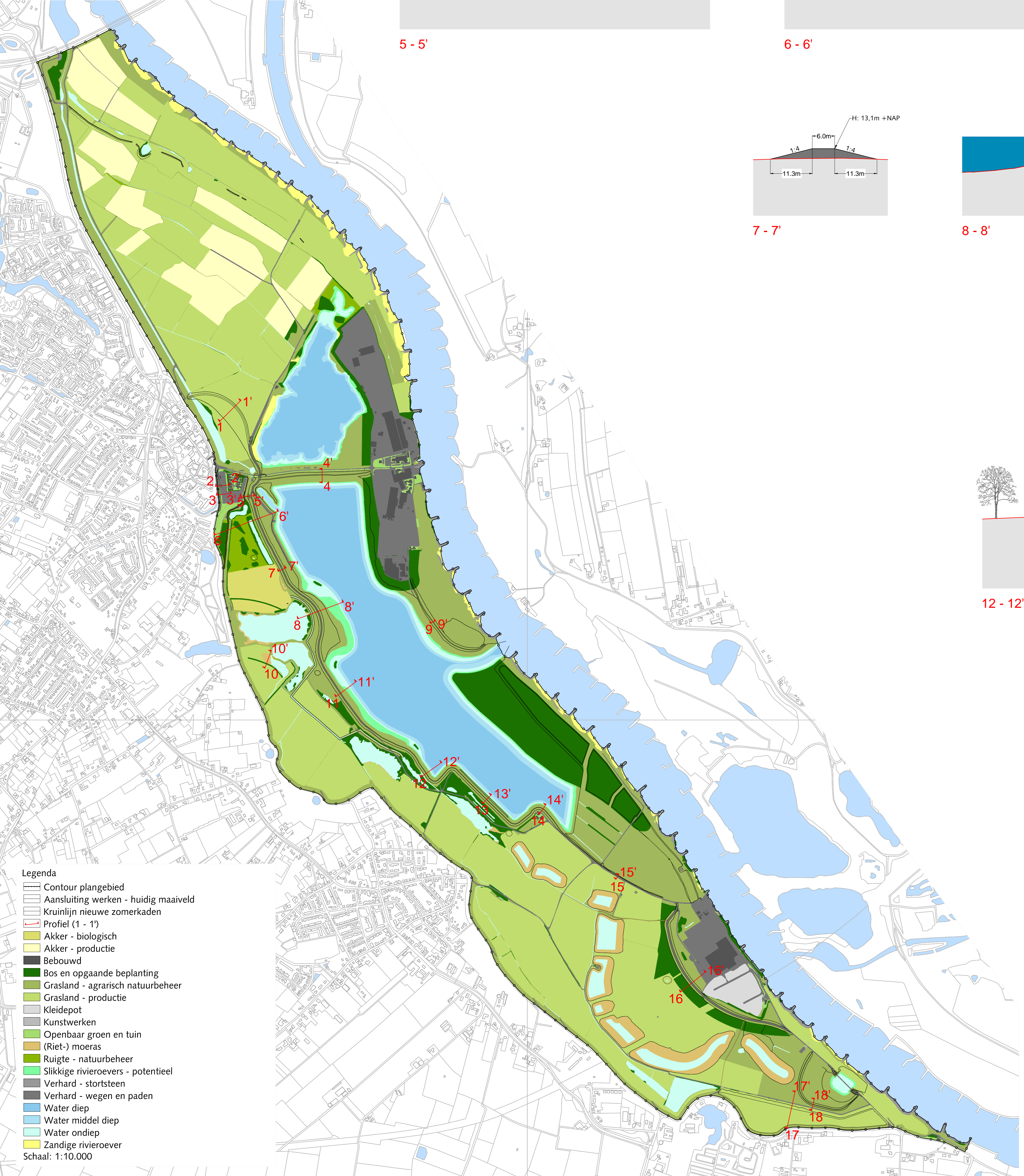
16 - 16'



17 - 17'



18 - 18'



- Legenda**
- Contour plangebied
 - Aansluiting werken - huidig maaiveld
 - Kruinlijn nieuwe zomerkaden
 - Profiel (1 - 1')
 - Akker - biologisch
 - Akker - productie
 - Bebouwd
 - Bos en opgaande beplanting
 - Grasland - agrarisch natuurbeheer
 - Grasland - productie
 - Kleidepot
 - Kunstwerken
 - Openbaar groen en tuin
 - (Riet-) moeras
 - Ruigte - natuurbeheer
 - Slikkige rivieroevers - potentieel
 - Verhard - stortsteen
 - Verhard - wegen en paden
 - Water diep
 - Water middel diep
 - Water ondiep
 - Zandige rivieroever
- Schaal: 1:10.000

- Legenda profielen**
- Huidig maaiveld
 - Tijdelijk ontgravingsprofiel
 - Opleveringsprofiel
 - 0m +NAP
 - 8.5m +NAP Waterlijn Pannerdensch kanaal
 - 9.2m +NAP Waterlijn binnenwateren
 - Huidige waterlijn
 - Bestaand water
 - Nieuw water
 - Ondergrond
 - Reconstructie na zandwinning
 - Aanvulling zomerdijken (kle)
- Schaal: 1:500

Profielenkaart - Nieuwe kaden

PROJECT	Huisse Strang
OPDRACHTGEVER	Basal Toekopzorgen Maatschappij
GETEKEND	Nick v.d. Hekker
PAPIERMAAT	A3 (1189 x 841mm)
SCHAAL	Plattegrond 1:10.000 - Profielen 1:500
WATTEINHED	M&P
DATA	15-10-2013
CONTRACTNUMMER	FRAN-100000
TEKENING NUMMER	HW-0260-A3-20130217a
HSRO - HOOGSTRAAT 1 - 8544 BA AFFERDEN - TEL: 0467-642006 - FAX: 0467-642005 - INFO@HSRO.NL - WWW.HSRO.NL	